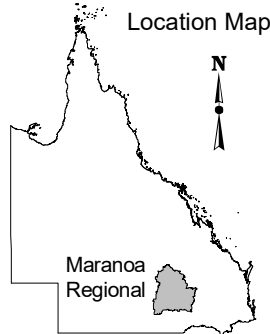


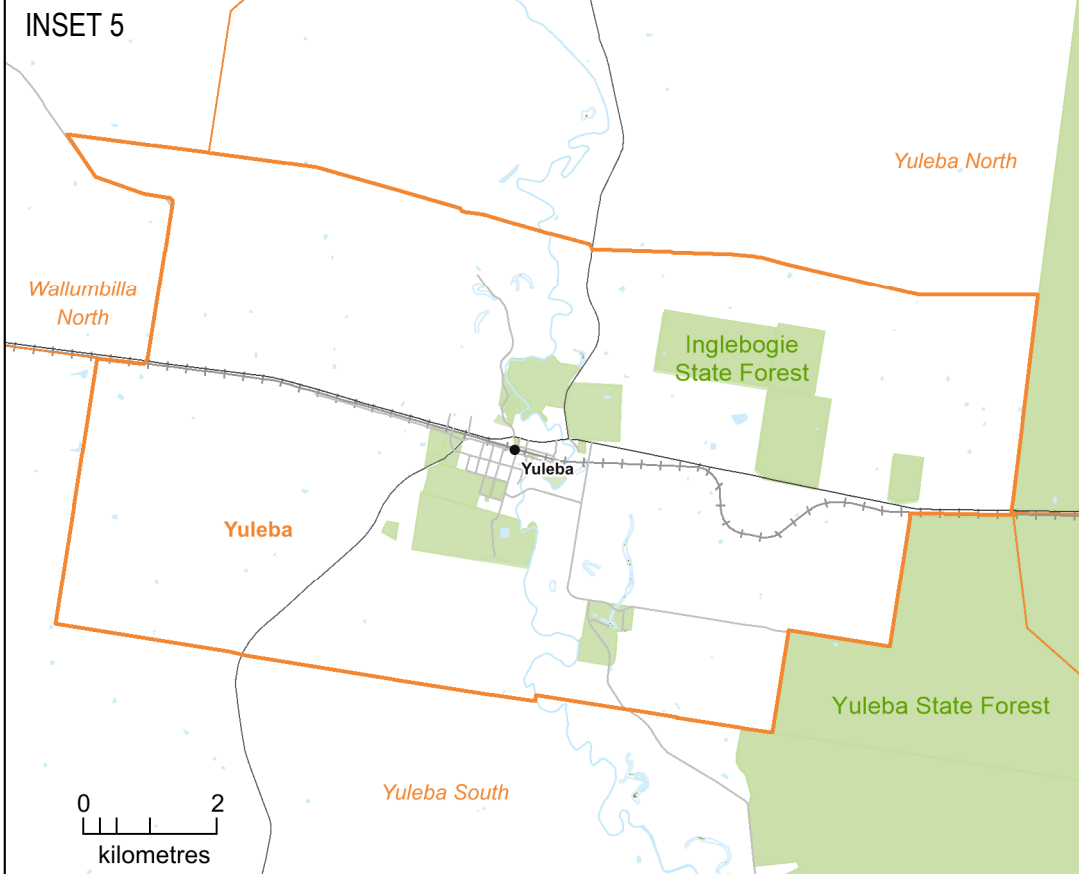
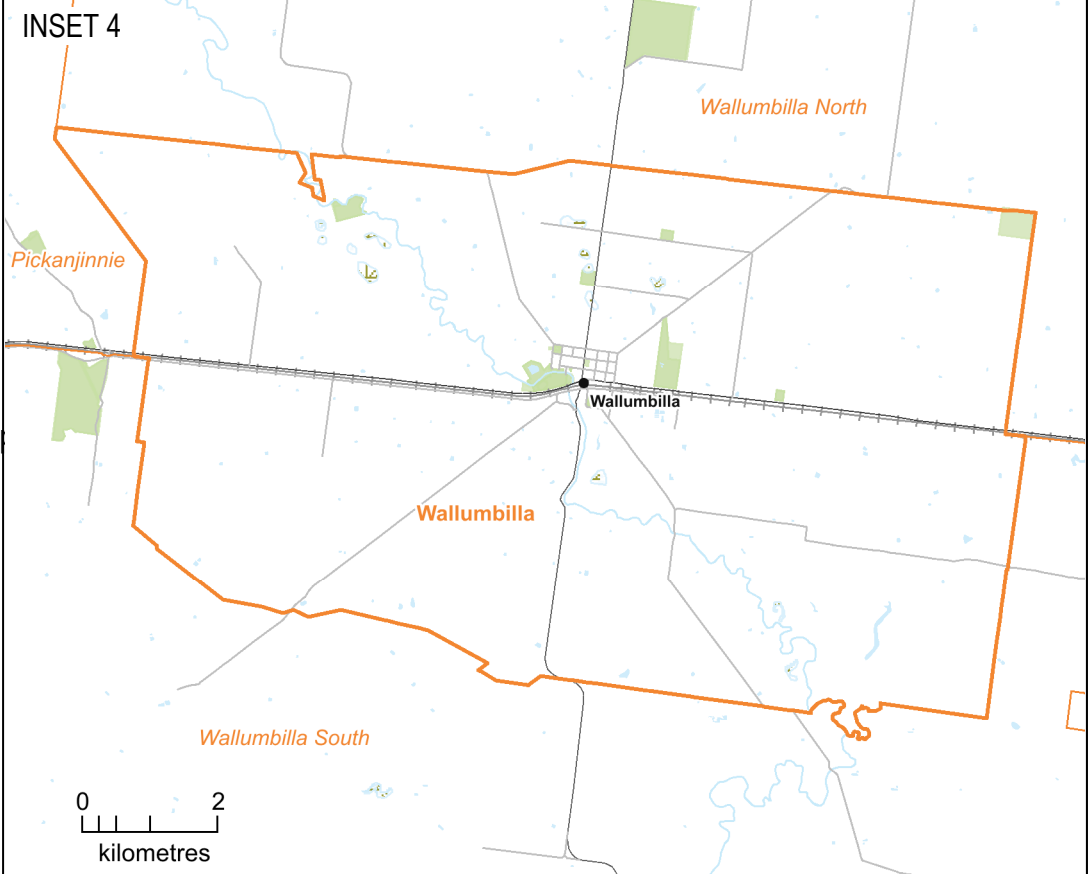
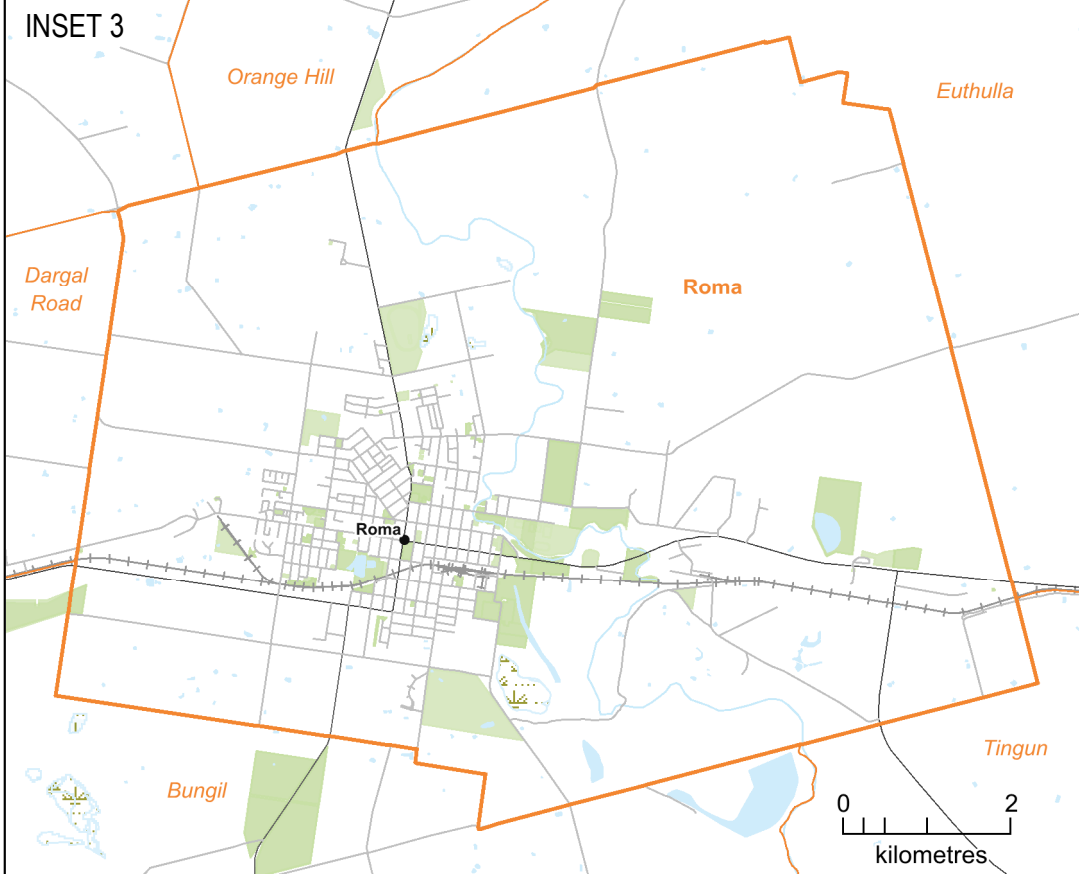
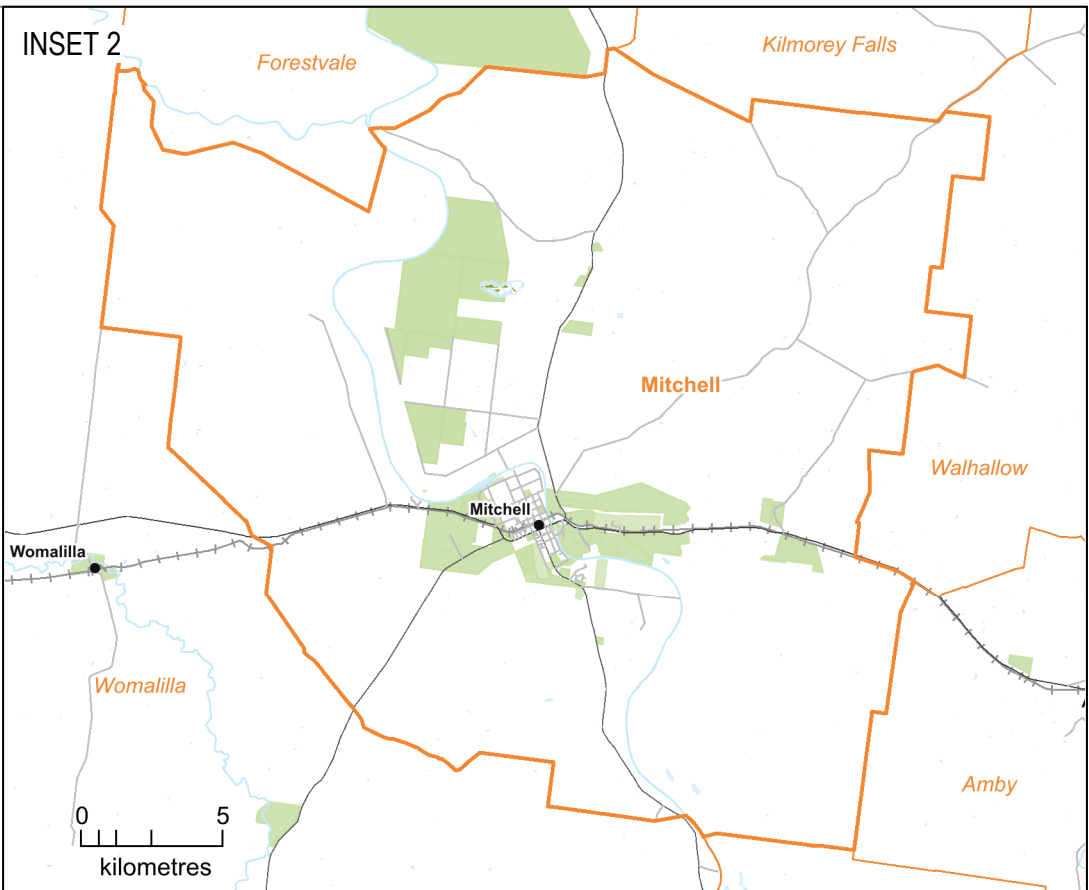
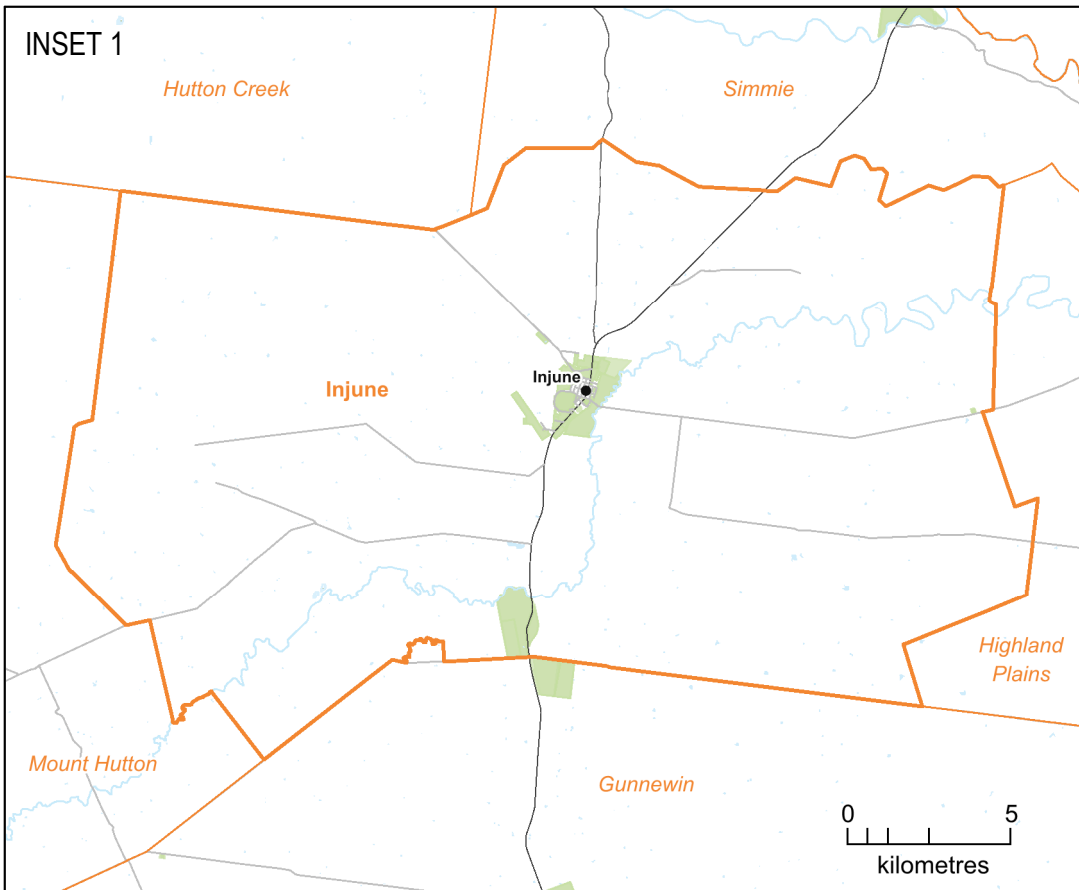
Queensland 2024 Local Government Elections

MARANOA REGIONAL
Hybrid (Postal Ballot with Attendance Ballot in Designated Areas)
 Election Date: 16 March, 2024



- Local Government Area Boundary
- Main Road
- Locality Boundary
- Reserve, Parkland
- Waterbody
- Wetland
- Railway
- Adjacent Local Government Area

This product was created using datasets from various authoritative sources, and is intended as a guide only to display electoral boundaries and polling booth locations.
 © The State of Queensland 1995 - 2024 (Department of Resources)
 © Electoral Commission of Queensland 2024 Creative Commons (CC BY)



Queensland 2024 Local Government Elections

MARANOA REGIONAL Areas Designated Attendance Ballot

Election Date: 16 March, 2024



Electoral Commission QUEENSLAND



- Local Government Area Boundary
- Adjacent Local Government Area
- Locality Boundary
- Reserve, Parkland
- Waterbody
- Wetland
- Main Road
- Railway

This product was created using datasets from various authoritative sources, and is intended as a guide only to display electoral boundaries and polling booth locations.

© The State of Queensland 1995 - 2024 (Department of Resources)

© Electoral Commission of Queensland 2024 Creative Commons (CC BY)