







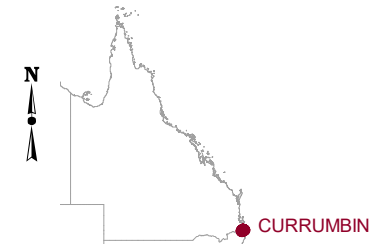


**Electoral Commission**  
QUEENSLAND

2020 QUEENSLAND STATE BY-ELECTION  
ELECTORAL DISTRICT OF  
**CURRUMBIN**  
ELECTION DATE: 28 March 2020

Additional Polling Booth: Brisbane City Hall  
64 Adelaide Street (Entry via Ann Street doors)

-  Polling Booth
-  District Boundary
-  Locality Boundary
-  Road
-  Watercourse / Waterbody
-  Reserve / Park



This product was created using datasets from various authoritative sources, and is intended as a guide only to display electoral boundaries.

The digital GIS data is available FREE to download from Queensland Spatial Catalogue, or Qspatial, at <http://qldspatial.information.qld.gov.au>

© The State of Queensland - 2020 (Department of Natural Resources, Mines and Energy)  
© Electoral Commission of Queensland 2020 Creative Commons (CC BY)

