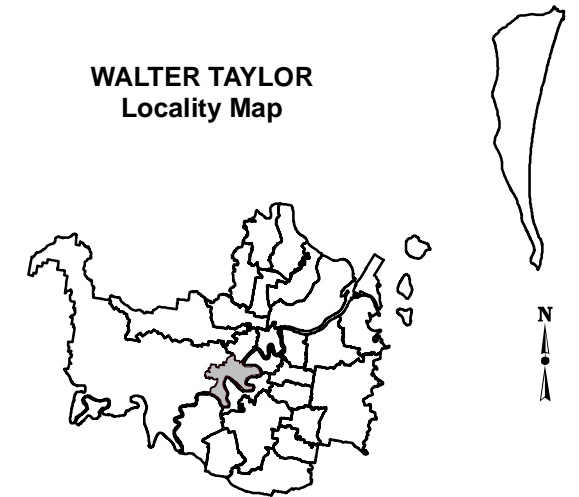












**2019  
Local Government Area  
Review  
BRISBANE CITY  
WALTER TAYLOR**  
Current Ward and SA1  
Boundaries



**WALTER TAYLOR  
Locality Map**



**LEGEND**

-  Ward Boundary
-  Suburb Boundary
-  SA1 Boundary
-  Adjacent Ward
-  Adjacent Council
-  Reserve, Parkland
-  Waterbody
-  Railway
-  Main Road
-  Wetland

**DISCLAIMER**

Statistical Area Level 1 (SA1) data used during compilation sourced from the Australian Bureau of Statistics.

SA1s are spatial units defined in the 2016 ASGS ( Australian Statistical Geography Standard ).

© The State of Queensland - 2019  
(Department of Natural Resources, Mines and Energy)

© Electoral Commission of Queensland 2019

