

Electoral Act 1992
MAP SHOWING THE BOUNDARY FOR THE
QUEENSLAND ELECTORAL DISTRICT OF

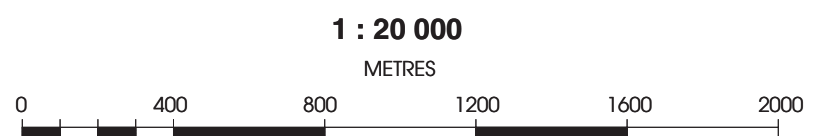
CLEVELAND

Boundary of Electoral District shown thus

District boundaries follow the centre line of the feature along which they are aligned unless otherwise indicated

Produced by the Department of Natural Resources and Water, Queensland, for the Queensland Redistribution Commission.

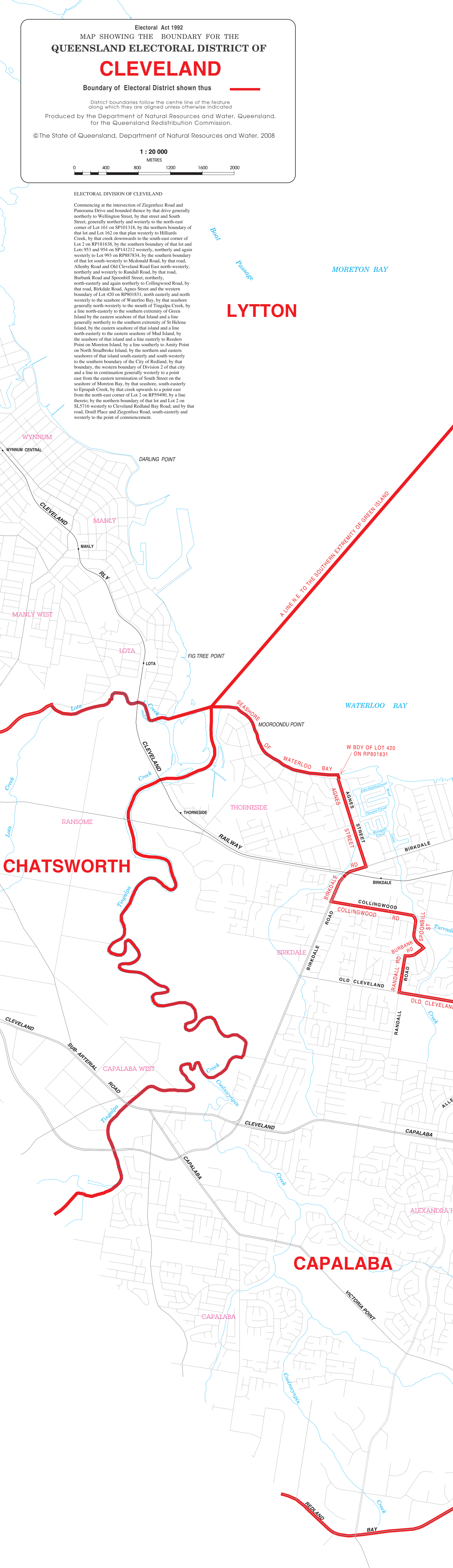
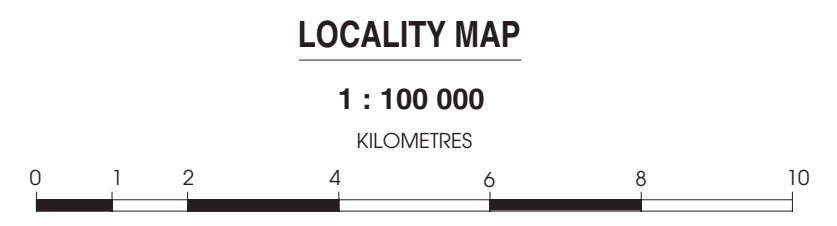
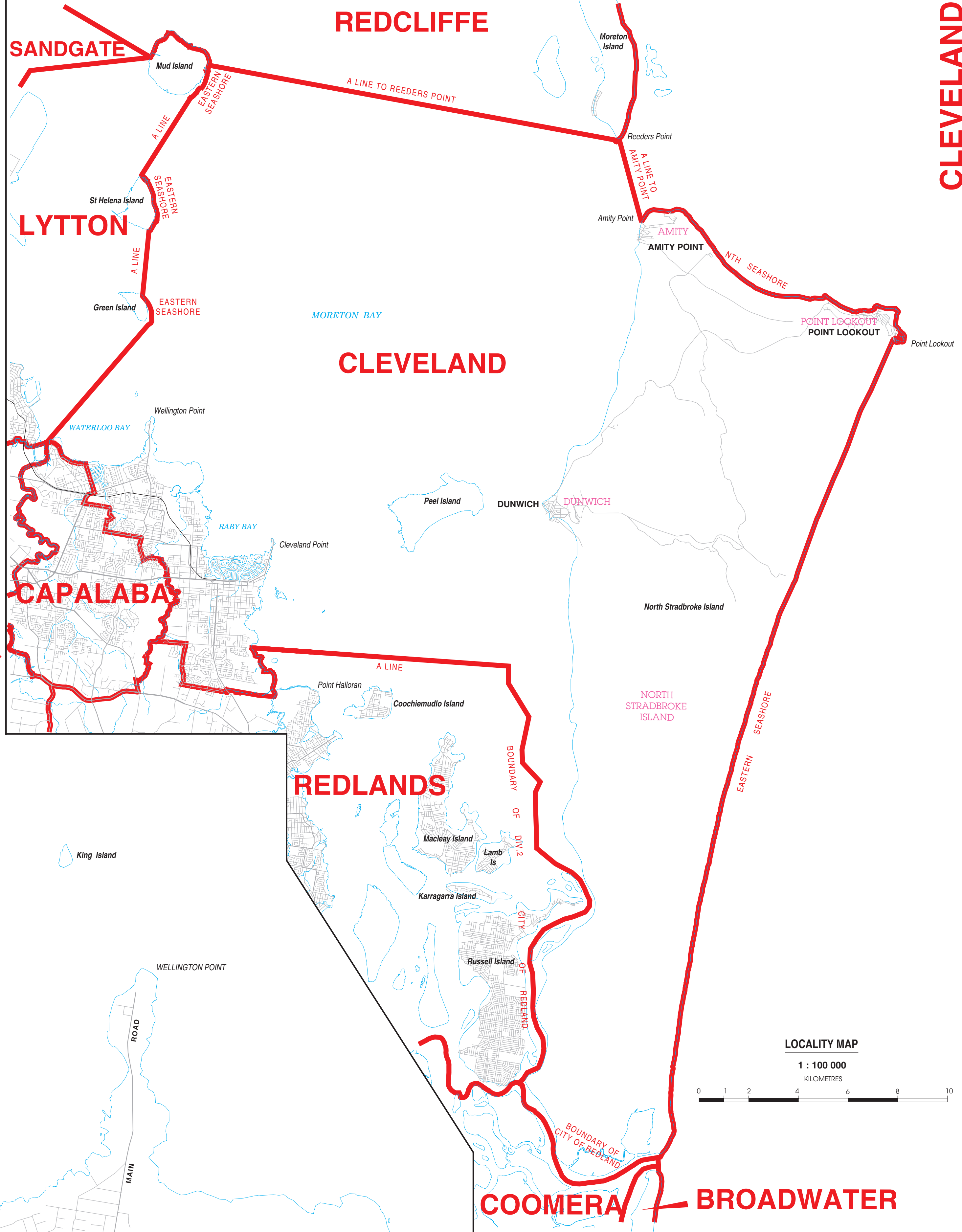
© The State of Queensland, Department of Natural Resources and Water, 2008



ELECTORAL DIVISION OF CLEVELAND

Commencing at the intersection of Ziegenfusz Road and Panorama Drive and bounded thence by that drive generally northerly to Wellington Street, by that street and South Street, generally northerly and westerly to the north-east corner of Lot 161 on SP101318, by the northern boundary of that lot and Lot 162 on that plan westerly to Hilliards Creek, by that creek downwards to the south-east corner of Lot 2 on RP181638, by the southern boundary of that lot and Lots 953 and 954 on SP141212 westerly, northerly and again westerly to Lot 961 on RP87834, by the southern boundary of that lot south-westerly to McDonald Road, by that road, Alkenby Road and Old Cleveland Road East north-westerly, northerly and westerly to Randall Road, by that road, Burbank Road and Spoonhill Street, northerly, north-easterly and again northerly to Collingwood Road, by that road, Birkdale Road, Agnes Street and the western boundary of Lot 420 on RP801831, north easterly and north westerly to the seashore of Waterloo Bay, by that seashore generally north-westerly to the mouth of Tinjupia Creek, by a line north-easterly to the southern extremity of Green Island by the eastern seashore of that island and a line north-easterly to the eastern seashore of Mad Island, by the seashore of that island and a line easterly to Reeders Point on Moreton Island, by a line southerly to Amity Point on North Stradbroke Island, by the northern and eastern seashores of that island south easterly and south westerly to the southern boundary of the City of Redland, by that boundary, the western boundary of Division 2 of that city and a line in continuation generally westerly to a point east from the eastern termination of South Street on the seashore of Moreton Bay, by that seashore, south-easterly to Epraph Creek, by that creek upwards to a point east from the north-east corner of Lot 2 on RP59490, by a line thence, by the northern boundary of that lot and Lot 2 on SL5716 westerly to Cleveland Redland Bay Road, and by that road, Doull Place and Ziegenfusz Road, south-easterly and westerly to the point of commencement.

CLEVELAND



CLEVELAND