

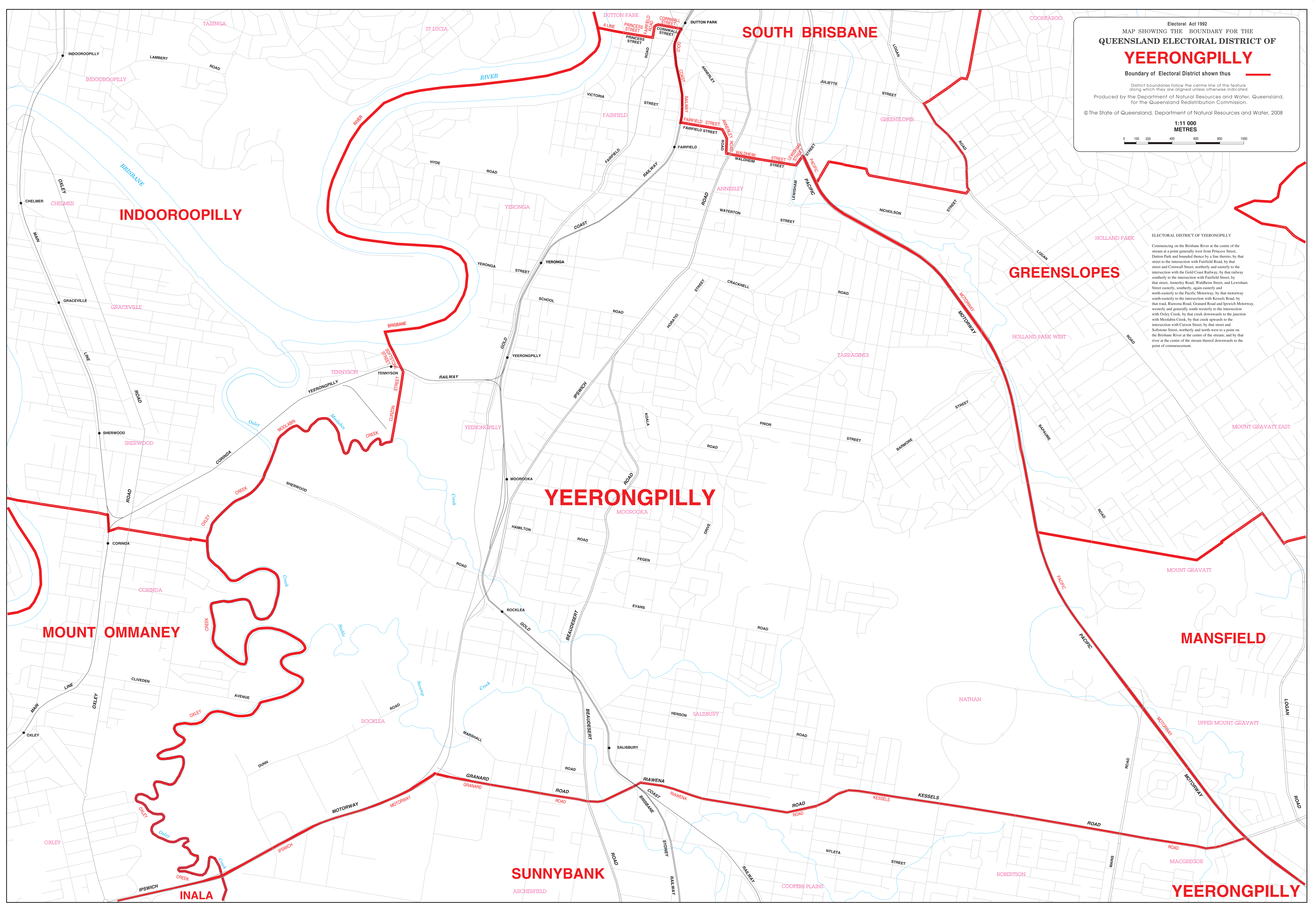


Electoral Act 1992
 MAP SHOWING THE BOUNDARY FOR THE
**QUEENSLAND ELECTORAL DISTRICT OF
 YEERONGPILLY**

Boundary of Electoral District shown thus 

District boundaries follow the centre line of the feature along which they are aligned unless otherwise indicated.
 Produced by the Department of Natural Resources and Water, Queensland, for the Queensland Redistribution Commission.
 © The State of Queensland, Department of Natural Resources and Water, 2008

1:11 000
 METRES

ELECTORAL DISTRICT OF YEERONGPILLY

Commencing on the Brisbane River at the centre of the stream at a point generally west from Princess Street, Dutton Park and bounded thence by a line thereto, by that street to the intersection with Fairfield Road, by that street and Cornwall Street, northerly and easterly to the intersection with the Gold Coast Railway, by that railway southerly to the intersection with Fairfield Street, by that street, Annerley Road, Waldheim Street, and Lewisham Street easterly, southerly, again easterly and north-easterly to the Pacific Motorway, by that motorway south-easterly to the intersection with Kessels Road, by that road, Rawena Road, Granard Road and Ipswich Motorway, westerly and generally south-westerly to the intersection with Oxley Creek, by that creek down-wards to the junction with Moolabin Creek, by that creek upwards to the intersection with Curzon Street, by that street and Softstone Street, northerly and north-west to a point on the Brisbane River at the centre of the stream; and by that river at the centre of the stream thereof down-wards to the point of commencement.