
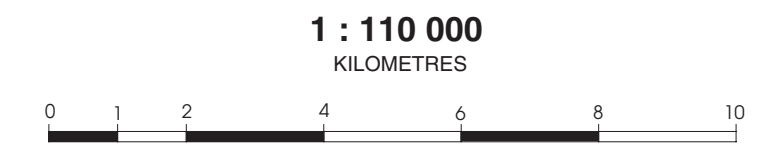
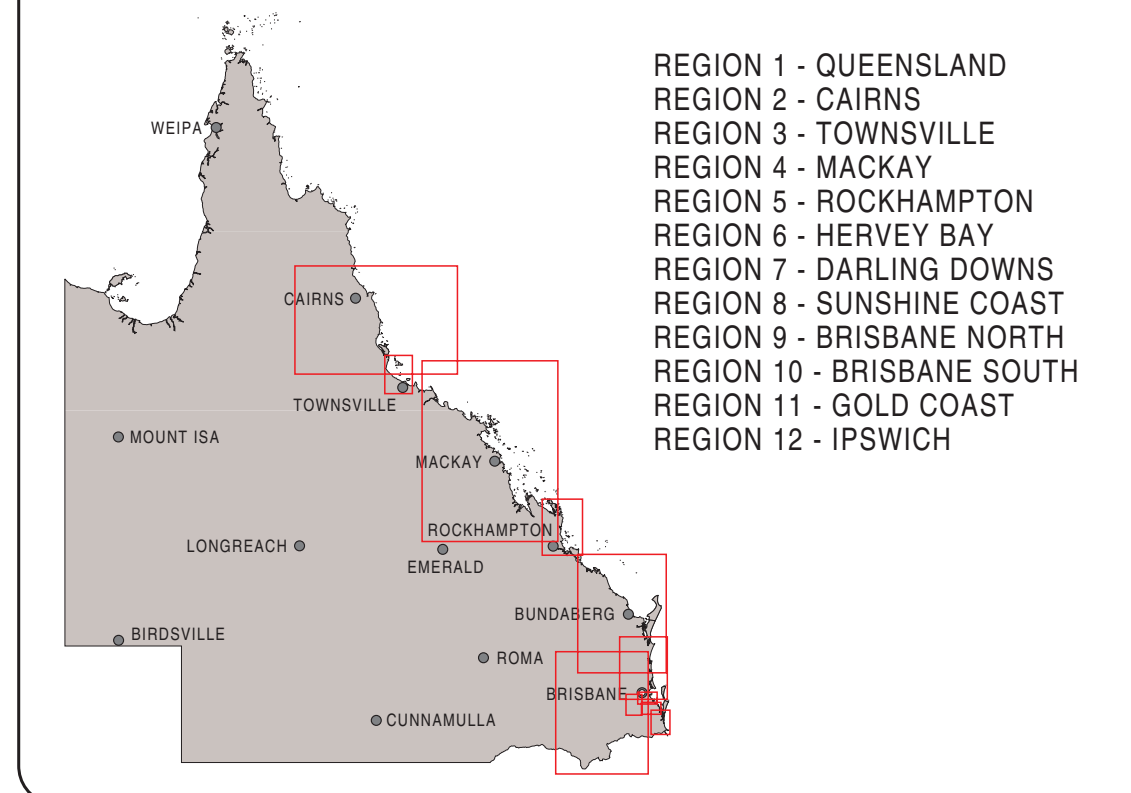


Electorate Act 1992  
**REGIONAL MAP 3**  
 showing  
**ELECTORAL DISTRICTS**  
 in  
**TOWNSVILLE REGION**

Boundary of Electoral District shown thus   
 District boundaries follow the centre line of the feature along which they are defined unless otherwise indicated.  
 Produced by the Department of Natural Resources and Water, Queensland,  
 for the Queensland Redistribution Commission.  
 © The State of Queensland, Department of Natural Resources and Water, 2008



**KEY TO REGIONAL MAPS**



**HINCHINBROOK**

**TOWNSVILLE**

**DALRYMPLE**

**THURINGOWA**

**MUNDINGBURRA**

**BURDEKIN**

